

Robbinsdale Public School District (0281-01)

District Boundaries and Program Locations

For a listing of public school programs within this school district, go to page 5. See pages 2-4 for additional maps of specific attendance areas.

This map is intended to display a single public school district and the pertinent public school locations. School locations are labeled if they are classified as elementary, middle, or high schools. The school district boundary appearing on the map does not necessarily represent the legal boundary of the district. It is a generalization of the boundary maintained by the Department of Education, based on land parcel information from Minnesota counties. Please contact your county auditor or assessor to obtain an accurate legal description of the boundary.

Liability Statement
The Minnesota Department of Education (MDE) does not warranty the results you may obtain by using this map. It is provided without express or implied warranties, including warranties of merchantability and fitness. In no event will MDE be liable for any consequential, incidental, or special damages, including any lost profits or lost savings, even if an MDE representative has been advised of the possibility of such damages or any other claim by any third party.

Created using QGIS Geographic Information System by the Open Source Geospatial Foundation Project. Basemap Credits: © Mapbox, © OpenStreetMap.

For assistance with this map, contact:
Mike Dolbow : mike.dolbow@state.mn.us
Jake Stark : jake.stark@state.mn.us

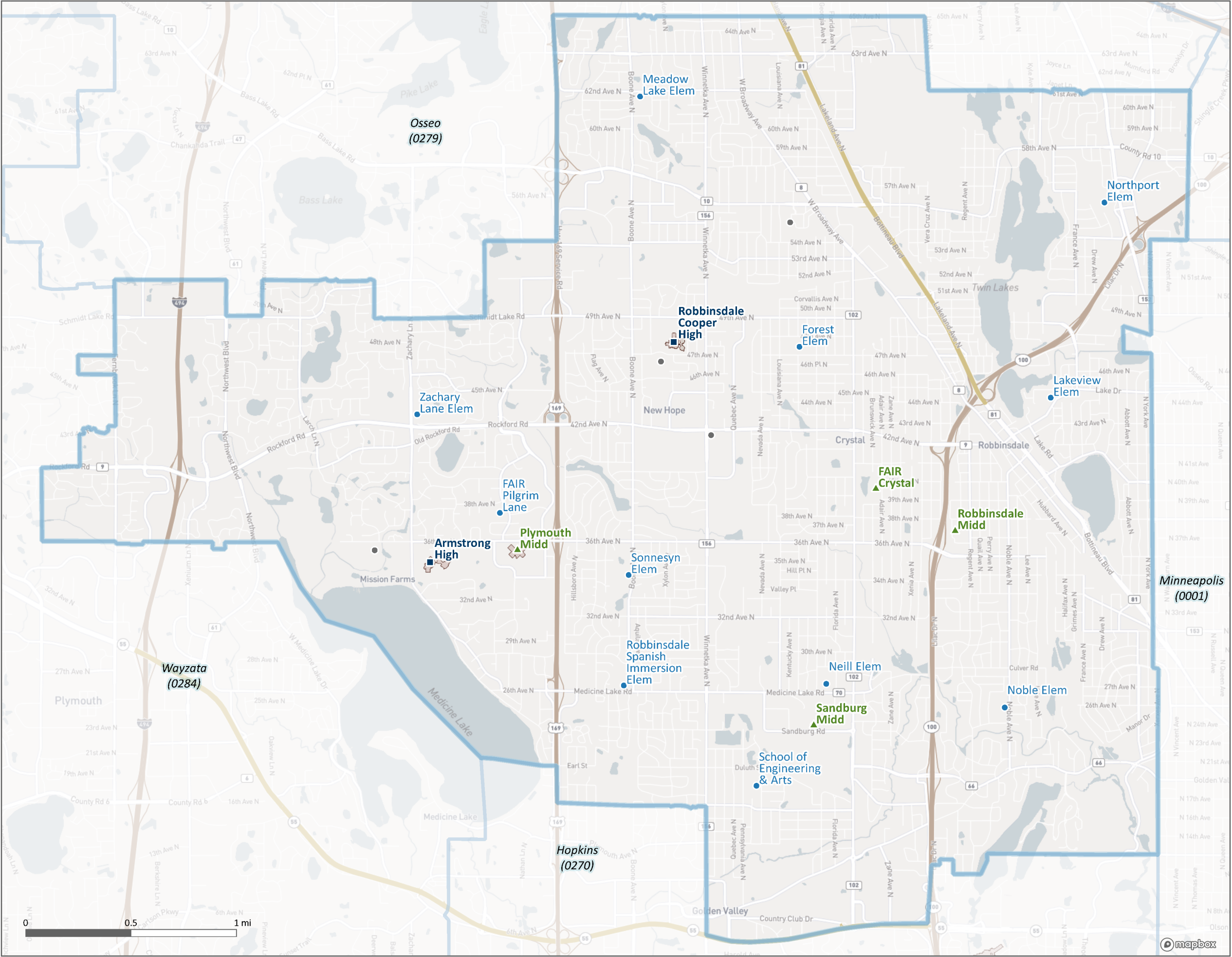
MN Department of Education
400 NE Stinson Blvd.
Minneapolis, MN, 55413

Last updated: 2023-11-22

Map Information

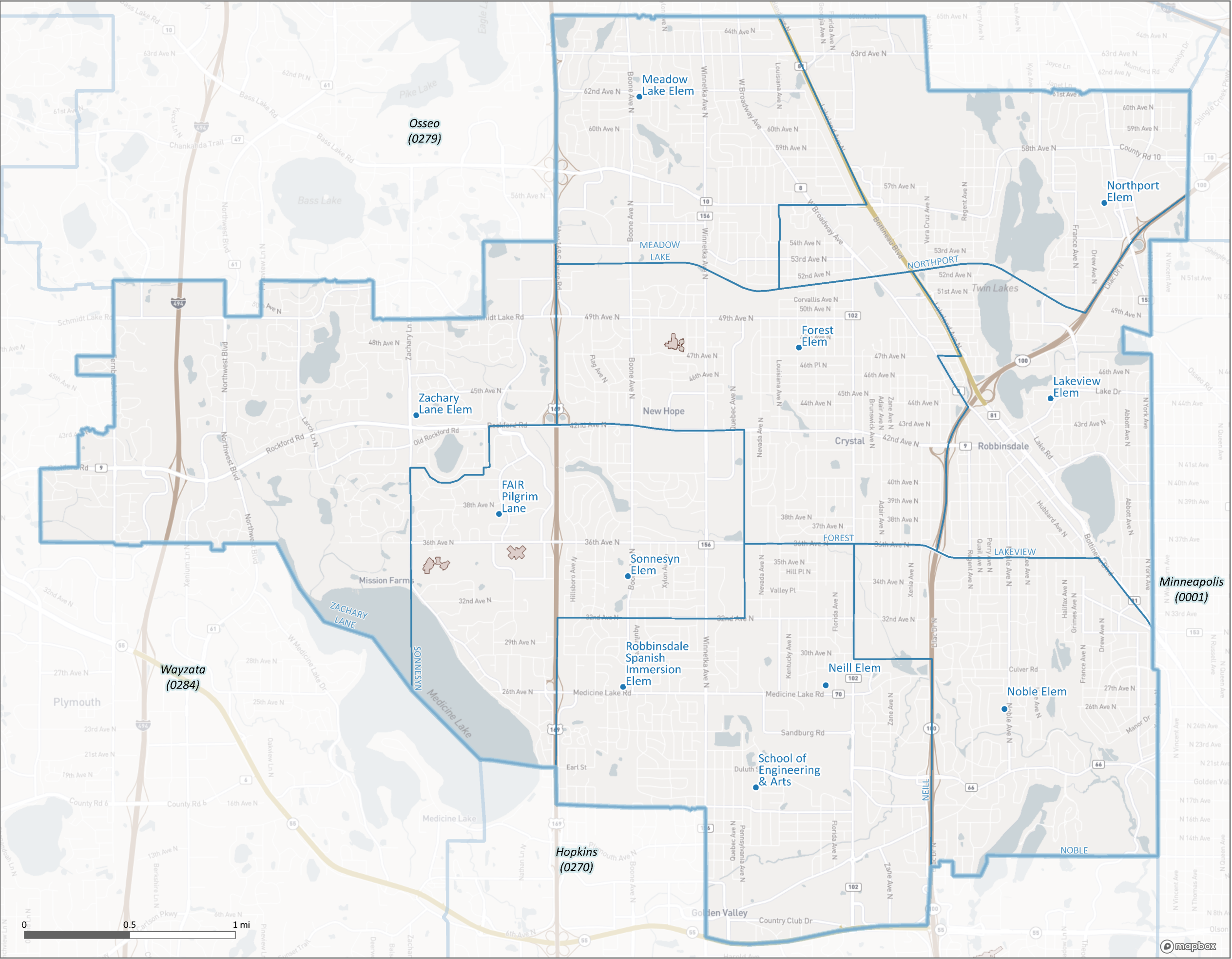
Public School Programs

- Elementary
- ▲ Middle and Junior High
- Secondary
- Other



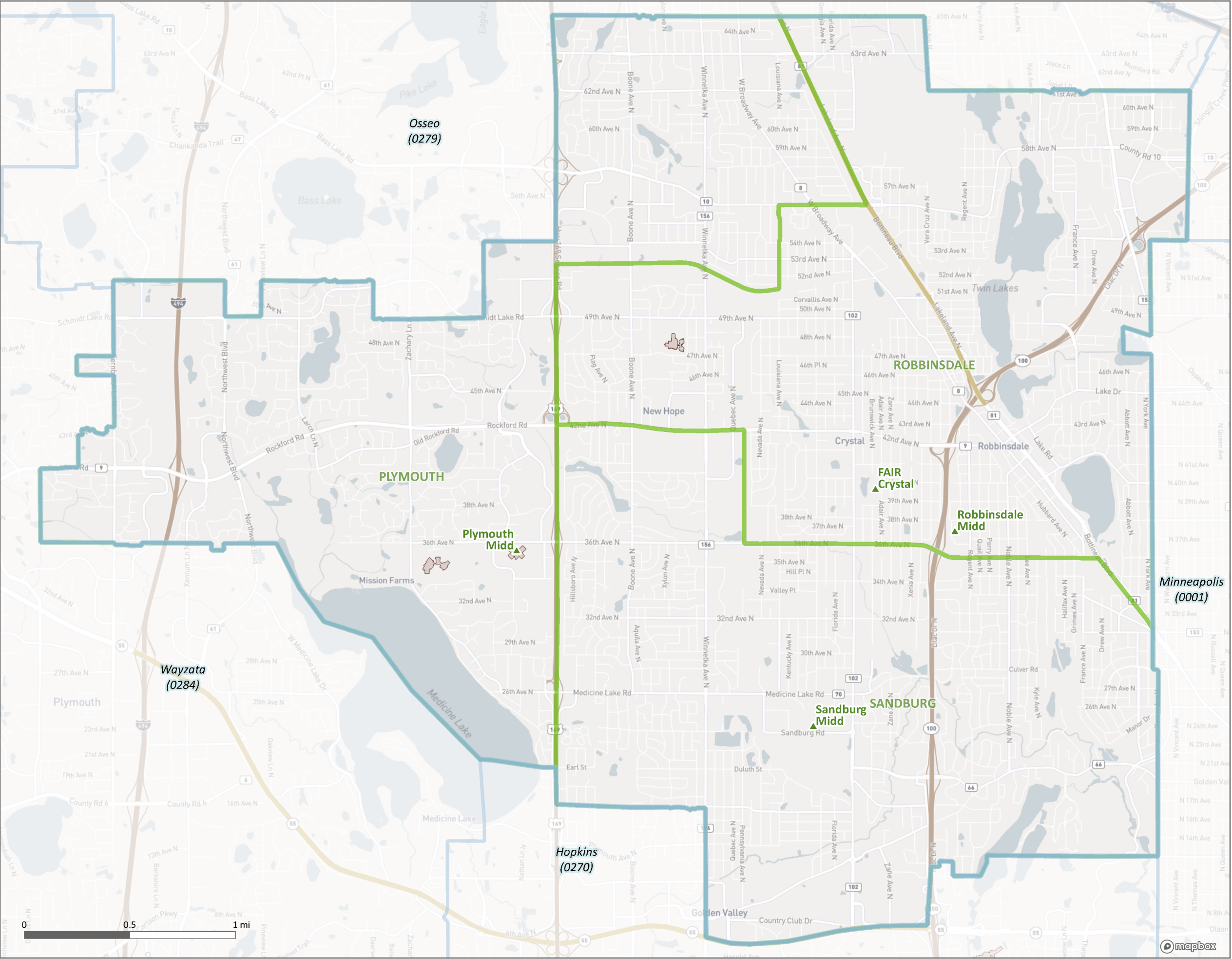
**Robbinsdale Public School District
Elementary Schools and Attendance
Areas**

This map is intended to convey specific elementary attendance areas as defined by the school district. Those attendance areas are labeled in all caps, along the edge of the boundary if necessary. Actual elementary school locations are included, regardless of whether or not they have an assigned attendance area. This map is informational only and may not be accurate; please note that it is not mandatory for districts to provide information on attendance areas to MDE, and each district determines their own rules on which students attend specific schools.



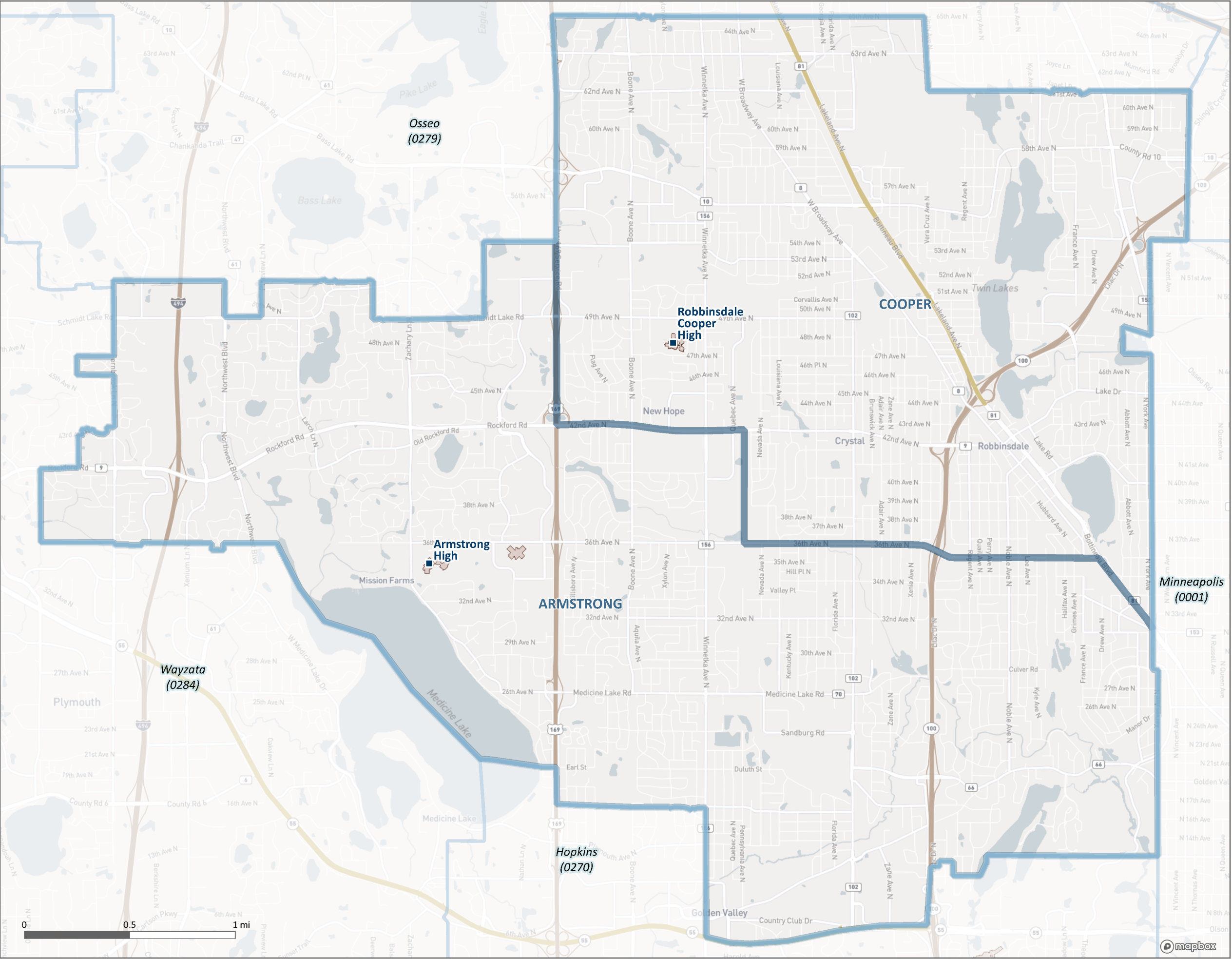
**Robbinsdale Public School District
Middle Schools and Attendance Areas**

This map is intended to convey specific middle school attendance areas as defined by the school district. Those attendance areas are labeled in all caps. Actual middle school locations are included, regardless of whether or not they have an assigned attendance area. This map is informational only and may not be accurate; please note that it is not mandatory for districts to provide information on attendance areas to MDE, and each district determines their own rules on which students attend specific schools.



Robbinsdale Public School District High Schools and Attendance Areas

This map is intended to convey specific high school attendance areas as defined by the school district. Those attendance areas are labeled in all caps. Actual high school locations are included, regardless of whether or not they have an assigned attendance area. This map is informational only and may not be accurate; please note that it is not mandatory for districts to provide information on attendance areas to MDE, and each district determines their own rules on which students attend specific schools.



Robbinsdale Public School District Programs

All public school programs within the district are listed below. Corrections should be relayed to mde.school-verify@state.mn.us.

- **School District Office:** 4148 Winnetka Ave N, New Hope, MN 55427-1288
- **2/3 Day Preschool - NHLC:** 8301 47th Ave N, New Hope, MN 55428
- **2/3 Day Preschool - ZLE:** 4350 Zachary Ln, Plymouth, MN 55442
- **5 Day Preschool - NHLC:** 8301 47th Ave N, New Hope, MN 55428
- **Adult Academics:** 305 Willow Bend, Crystal, MN 55428 (Grades 9-12)
- **Armstrong Credit Recovery:** 10635 36th Ave N, Plymouth, MN 55441-2410 (Grades 9-12)
- **Cooper Credit Recovery:** 8230 47th Ave N, New Hope, MN 55428-4511 (Grades 9-12)
- **Early Adventures at Pilgrim Lane:** 3725 Pilgrim Lane, Plymouth, MN 55441 (Grade PK)
- **Early Adventures-Neill:** 6600 Medicine Lake Rd, Crystal, MN 55427
- **Early Childhood Special Education:** 8301 47th Avenue N, New Hope, MN 55428-4512 (Grade EC+KG)
- **ECFE - NHLC:** 8301 47th Ave N, New Hope, MN 55428
- **ECFE Family Literacy:** 305 Willow Bend, Crystal, MN 55428
- **Elementary Targeted Services:** 4148 Winnetka Ave N, New Hope, MN 55427 (Grades KG-5)
- **FAIR School Pilgrim Lane:** 3725 Pilgrim Lane N, Plymouth, MN 55441 (Grades KG-5)
- **Forest Elementary:** 6800 47th Ave N, Crystal, MN 55428 (Grades EC-5)
- **Highview ALC:** 2400 Sandburg Ln, Golden Valley, MN 55427-3616 (Grades 9-12)
- **Lakeview Elementary:** 4110 Lake Dr N, Robbinsdale, MN 55422 (Grades EC-5)
- **Meadow Lake Elementary:** 8525 62nd Ave N, New Hope, MN 55428 (Grades EC-5)
- **Middle School Targeted Services:** 4148 Winnetka Ave N, New Hope, MN 55427 (Grades 6-8)
- **Neill Elementary:** 6600 Medicine Lake Rd, Crystal, MN 55427-3042 (Grades EC-5)
- **Noble Elementary:** 2601 Noble Ave N, Golden Valley, MN 55422 (Grades EC-5)
- **Northport Elementary:** 5421 Brooklyn Blvd, Brooklyn Center, MN 55429 (Grades EC-5)
- **Phoenix School:** 11505 36th Ave N, Plymouth, MN 55441 (Grades 7-12)
- **Plymouth Middle:** 10011 36th Ave N, Plymouth, MN 55441-2441 (Grades 6-8)
- **Robbinsdale Armstrong Senior High:** 10635 36th Ave N, Plymouth, MN 55441 (Grades 9-12)
- **Robbinsdale Cooper Senior High:** 8230 47th Ave N, New Hope, MN 55428 (Grades 9-12)
- **Robbinsdale ESY Program:** 4148 Winnetka Ave N, New Hope, MN 55427 (Grades KG-12)
- **Robbinsdale Middle:** 3730 Toledo Ave N, Robbinsdale, MN 55422 (Grades 6-8)
- **Robbinsdale Shared Time Program:** 4148 Winnetka Ave N, New Hope, MN 55427-1288 (Grades KG-12)
- **Robbinsdale Spanish Immersion El.:** 8808 Medicine Lake Rd, New Hope, MN 55427 (Grades KG-5)
- **Robbinsdale Transition Center:** 305 Willow Bend, Crystal, MN 55428 (Grade 12)
- **Robbinsdale Virtual Academy:** 2400 Sandburg Ln, Golden Valley, MN 55427 (Grades 6-12)
- **Robbinsdale Virtual Academy K-5:** 2400 Sandburg Ln, Golden Valley, MN 55427 (Grades KG-5)
- **Sandburg Middle School:** 2400 Sandburg Ln, Golden Valley, MN 55427 (Grades 6-8)
- **School of Engineering-Arts at Olson:** 1751 Kelly Dr, Golden Valley, MN 55427-4117 (Grades KG-5)
- **Sonnesyn Elementary:** 3421 Boone Ave N, New Hope, MN 55427 (Grades EC-5)
- **Summer Credit Recovery:** 4148 Winnetka Ave N, New Hope, MN 55427 (Grades 9-12)
- **Summer Elementary Targeted Services:** 4148 Winnetka Ave N, New Hope, MN 55427 (Grades 1-5)
- **Summer Middle Targeted Services:** 4148 Winnetka Ave N, New Hope, MN 55427 (Grades 6-8)
- **The FAIR School - Crystal:** 3915 Adair Avenue North , Crystal, MN 55422 (Grades 6-8)
- **Zachary Lane Elementary:** 4350 Zachary Ln, Plymouth, MN 55442 (Grades KG-5)

Spatial data for district boundaries and other layers are available for download at the [Minnesota Geospatial Commons](https://gisdata.mn.gov) (https://gisdata.mn.gov). An interactive map of district boundaries, attendance boundaries, schools, and other useful layers is available in MDE's [Education Mapper](https://education.mn.gov/Maps/EdMap) (https://education.mn.gov/Maps/EdMap).